

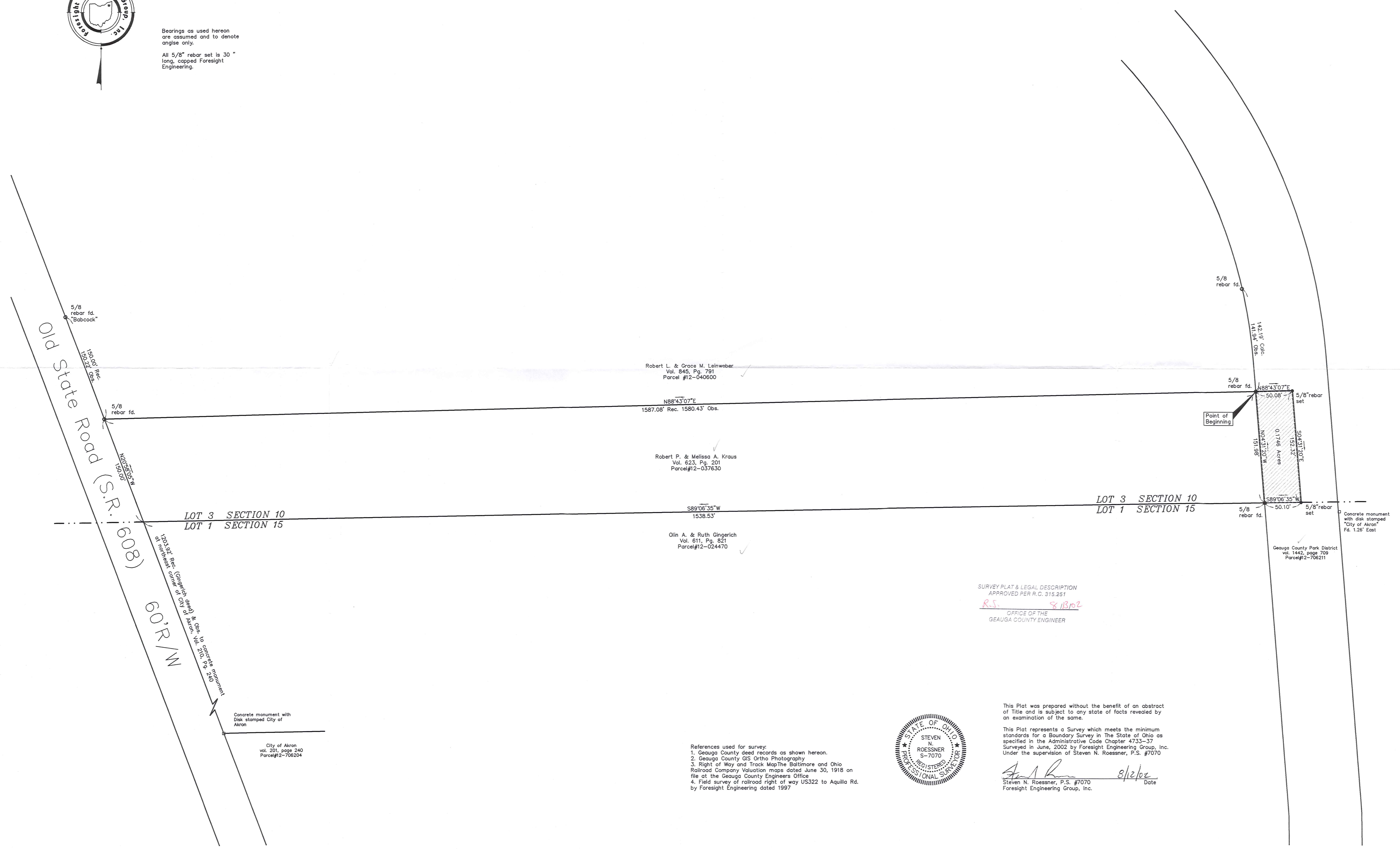


Situated in the Township of Claridon, County of Geauga,
State of Ohio and known as being a part of Lot 3 in
Section 10, East Survey of Township 8, Range VII of the
Connecticut Western Reserve



Bearings as used hereon
are assumed and to denote
angle only.
All 5/8" rebar set is 30"
long, capped Foresight
Engineering.



SURVEY PLAT & LEGAL DESCRIPTION
APPROVED PER R.C. 315.251
R.S. 8/13/02
OFFICE OF THE
GEAUGA COUNTY ENGINEER



This Plat was prepared without the benefit of an abstract
of Title and is subject to any state of facts revealed by
an examination of the same.

This Plat represents a Survey which meets the minimum
standards for a Boundary Survey in the State of Ohio as
specified in the Administrative Code Chapter 4733-37
Surveyed in June, 2002 by Foresight Engineering Group, Inc.
Under the supervision of Steven N. Roessner, P.S. #7070

Steven N. Roessner 8/12/02 Date
Steven N. Roessner, P.S. #7070
Foresight Engineering Group, Inc.

- References used for survey:
- 1. Geauga County deed records as shown hereon.
 - 2. Geauga County GIS Ortho Photography
 - 3. Right of Way and Track Map The Baltimore and Ohio Railroad Company Valuation maps dated June 30, 1918 on file at the Geauga County Engineers Office
 - 4. Field survey of railroad right of way US322 to Aquilla Rd. by Foresight Engineering dated 1997

Concrete monument with
disk stamped City of
Akron

City of Akron
Vol. 201, page 240
Parcel #12-706204

REVISIONS:

SCALE : Horiz. 1" = 50' Vert. None
FILE NAME: I:\GPD10201\Kraus
DATE : Aug. 9, 2002

Geauga County Park District
Robert P. and Melissa Kraus - Ohio
Claridon Twp - Geauga County - Ohio
Plat of Survey

Foresight Engineering Group
Engineers &
Surveyors
440 296-1010 fax
320 Center Street, Unit F
Claridon, Ohio 44024

